

# Sierra Foothills, Big Hill Lookout, and Placerville



Please join us for a scenic ride along a very good driving road through the Sierra Foothills on Thursday August 15<sup>th</sup>.

We will visit Stumpy Meadows Reservoir and Big Hill Lookout from which there is a beautiful 360-degree view. The ride will finish in Placerville for lunch at the Public House Pub & Restaurant.

Limiting the ride to 18 cars will allow us to all eat in the same restaurant.

Vic and Karen Kremesec are hosting the ride. Please respond to Vic if you will join us:

To sign up, send Email to Vic's Email Address on LHSCG Roster.

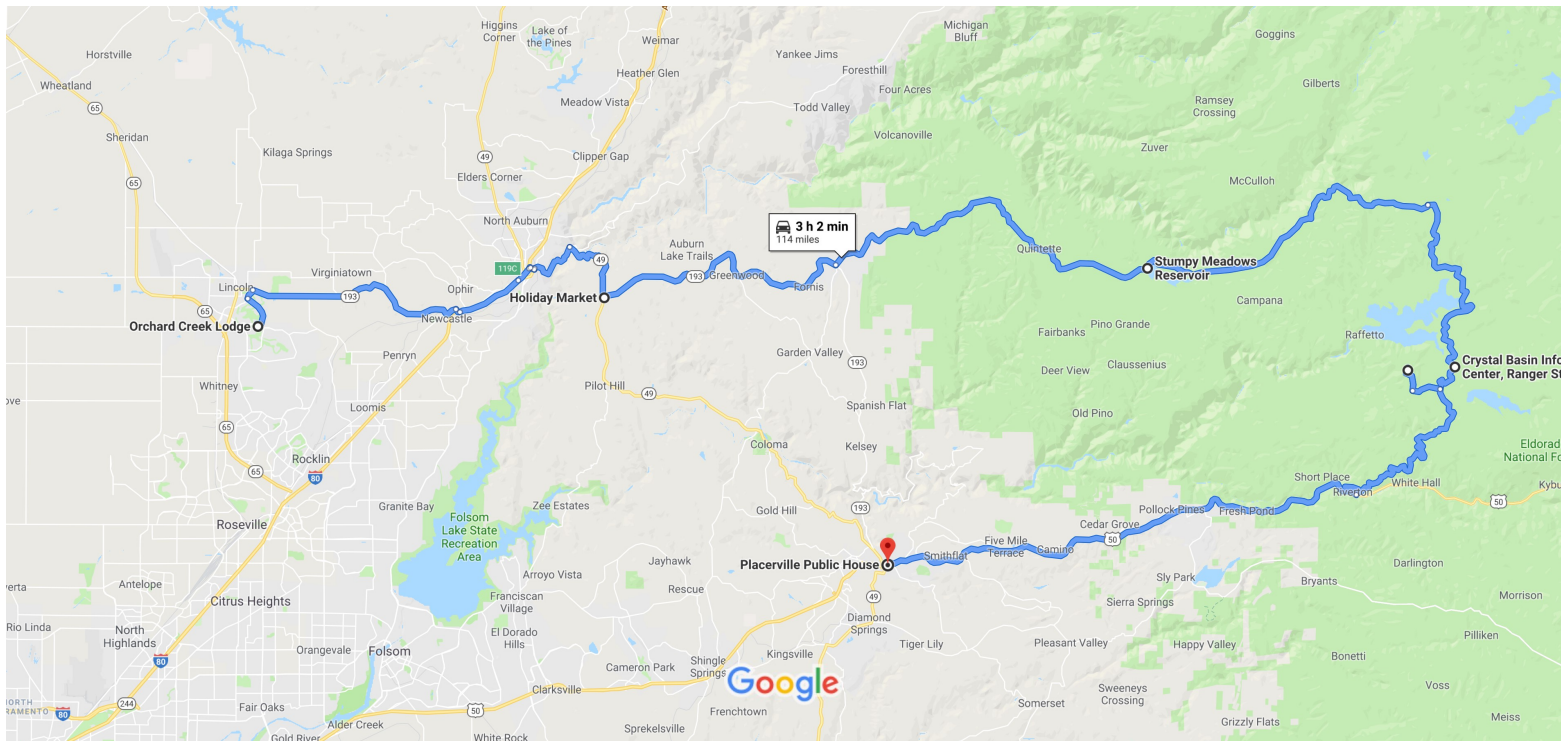
We will need 2 couples to help us lead the ride through the foothills; please volunteer.

Looking forward to a very enjoyable ride.



Orchard Creek Lodge to Placerville Public House

Drive 114 miles, 3 h 2 min



Map data ©2019 Google 2 mi

## Orchard Creek Lodge

965 Orchard Creek Ln, Lincoln, CA 95648

### Take Sun City Blvd and Ferrari Ranch Rd to CA-193 E


6 min (2.0 mi)

1. Head northeast toward Orchard Creek Ln  
105 ft
2. Turn right onto Orchard Creek Ln  
472 ft
3. Turn right onto Del Webb Blvd  
0.2 mi
4. Turn left onto Sun City Blvd  
1.3 mi
5. Turn right onto Ferrari Ranch Rd  
0.4 mi


### Follow CA-193 E, I-80 E and CA-49 S to CA-193 E in Cool

31 min (19.4 mi)


6. Turn right onto CA-193 E  
9.4 mi
7. Turn right to stay on CA-193 E  
0.2 mi
8. Take the ramp on the left onto I-80 E  
2.8 mi
9. Use the middle lane to stay on I-80 E  
0.7 mi
10. Take exit 119C toward California 49 S/Placerville  
0.1 mi

-  11. Turn left onto Elm Ave (signs for Downtown/Auburn)
 


---

 0.2 mi
-  12. Turn left onto CA-49 S/El Dorado St/High St
 

---

 299 ft
-  13. Turn right onto CA-193 E/CA-49 S/El Dorado St
 

---

 2.4 mi
-  14. Turn right onto CA-193 E/CA-49 S
 


---

 3.6 mi


### Continue on CA-193 E to your destination

---


 1 min (0.2 mi)

-  15. Turn left onto CA-193 E
 



---

 0.1 mi
-  16. Turn right onto Ellinghouse Dr
 

---

 194 ft
-  17. Turn right
 

---

 161 ft
-  18. Slight left
  -  Destination will be on the left

---


 279 ft

---


 38 min (21.7 mi)

## Holiday Market


5030 Ellinghouse Dr, Cool, CA 95614

-  19. Head northeast toward Ellinghouse Dr
 


---

 279 ft
-  20. Slight right toward Ellinghouse Dr
 




---

 161 ft
-  21. Turn left onto Ellinghouse Dr
 

---

 194 ft
-  22. Turn right onto CA-193 E/Georgetown Rd
 

---

 12.0 mi
-  23. Turn left onto Main St/Wentworth Springs Rd
  -  Continue to follow Wentworth Springs Rd
  -  Destination will be on the right

---


 16.5 mi

---



 43 min (28.6 mi)

## Stumpy Meadows Reservoir

California 95634

-  24. Head northeast on Wentworth Springs Rd toward Peavine Point Rd
 

---

 14.4 mi
-  25. Turn right onto Ice House Rd
  -  Destination will be on the left

---


 10.5 mi

---


41 min (24.9 mi)

## Crystal Basin Information Center, Ranger Station


California

-  26. Head south on Ice House Rd toward Jones Fork Power House Rd  

---

 1.7 mi
-  27. Turn right onto Big Hill Lookout Rd  

---

 1.2 mi
-  28. Turn right onto Big Hill Rd  

---


 1.2 mi

---


10 min (4.1 mi)

## Big Hill Lookout Tower


Pollock Pines, CA 95726

-  29. Head north on Big Hill Rd toward Big Hill Lookout Rd  


---

 1.2 mi
-  30. Turn left onto Big Hill Lookout Rd  


---

 1.2 mi
-  31. Turn right onto Ice House Rd  



---

 10.5 mi
-  32. Turn right onto US-50 W/El Dorado Fwy  

---

 21.5 mi
-  33. Turn left onto Bedford Ave  

---

 308 ft
-  34. Turn right at Round Table Pizza onto Main St  
 Destination will be on the left  

---

 0.1 mi

---

49 min (34.6 mi)

## Placerville Public House

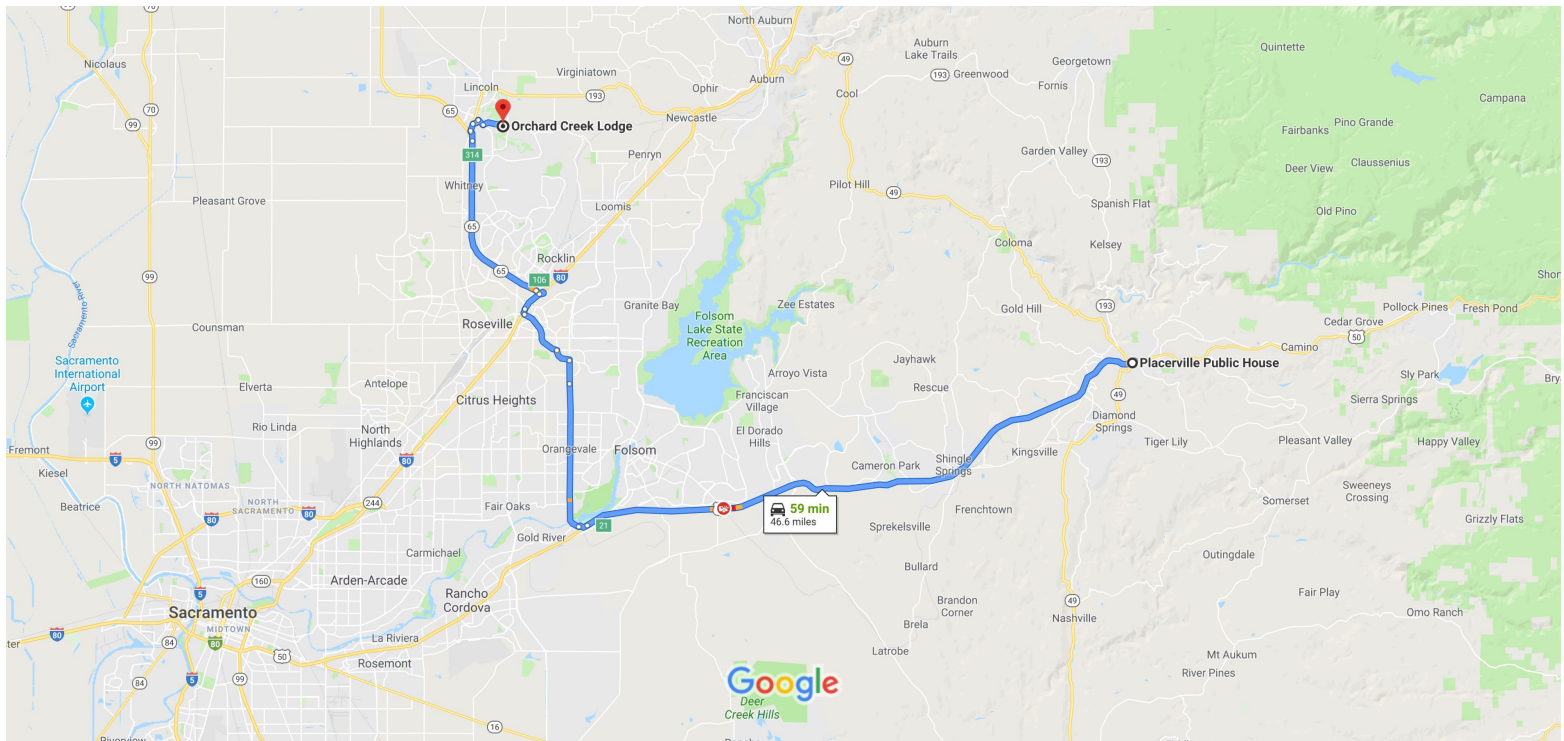
414 Main St, Placerville, CA 95667

These directions are for planning purposes only. You may find that construction projects, traffic, weather, or other events may cause conditions to differ from the map results, and you should plan your route accordingly. You must obey all signs or notices regarding your route.



Placerville Public House to Orchard Creek Lodge

Drive 46.6 miles, 59 min



Map data ©2019 Google 2 mi

## Placerville Public House

414 Main St, Placerville, CA 95667

### Take Main St to US-50 W/El Dorado Fwy

1 min (0.2 mi)

1. Head northeast on Main St toward Reservoir St

0.1 mi

2. Turn left onto Bedford Ave

256 ft

### Follow US-50 W/El Dorado Fwy to Hazel Ave in Sacramento County. Take exit 21 from US-50 W/El Dorado Fwy

24 min (25.2 mi)

3. Use the left 2 lanes to turn left onto US-50 W/El Dorado Fwy

24.8 mi

4. Use the right 2 lanes to take exit 21 for Hazel Ave

0.4 mi

### Get on I-80 E in Roseville from Eureka Rd

20 min (10.1 mi)

5. Use the right 2 lanes to turn right onto Hazel Ave


6.0 mi

6. Continue onto Sierra College Blvd


0.9 mi

7. Use the left 2 lanes to turn left onto E Roseville Pkwy

0.8 mi

-  8. Use the left 2 lanes to turn left onto Eureka Rd  



---

 2.1 mi
-  9. Use the right 2 lanes to take the Interstate 80 E ramp to Reno  



---

 0.2 mi


#### Take CA-65 N to Lincoln Blvd/Old Hwy 65 in Lincoln. Take exit 314 from CA-65 N

- 9 min (9.4 mi)
-  10. Merge onto I-80 E  



---

 0.9 mi
-  11. Use the right 2 lanes to take exit 106 for CA-65 toward Lincoln/Marysville  



---

 0.6 mi
-  12. Continue onto CA-65 N  


---

 7.5 mi
-  13. Use the right lane to take exit 314 for Lincoln Blvd  



---

 0.4 mi
-  14. Keep right, follow signs for Downtown Lincoln and merge onto Lincoln Blvd/Old Hwy 65  



---

 226 ft


#### Take Del Webb Blvd to your destination

- 5 min (1.8 mi)
-  15. Merge onto Lincoln Blvd/Old Hwy 65  



---

 0.3 mi
-  16. Turn right onto Sterling Pkwy (signs for Sterling Parkway)  



---

 0.3 mi
-  17. Turn right onto E Joiner Pkwy  




---

 0.3 mi
-  18. Turn left onto Del Webb Blvd  


---

 0.8 mi
-  19. Turn right onto Orchard Creek Ln  


---

 0.1 mi
-  20. Turn left  
 Destination will be on the right  


---

 102 ft

## Orchard Creek Lodge

965 Orchard Creek Ln, Lincoln, CA 95648

These directions are for planning purposes only. You may find that construction projects, traffic, weather, or other events may cause conditions to differ from the map results, and you should plan your route accordingly. You must obey all signs or notices regarding your route.